

EXHIBIT A

NRH COMMUNITY TOUR

Strategic Plan Committee
 May 11, 2017
 6:00 pm



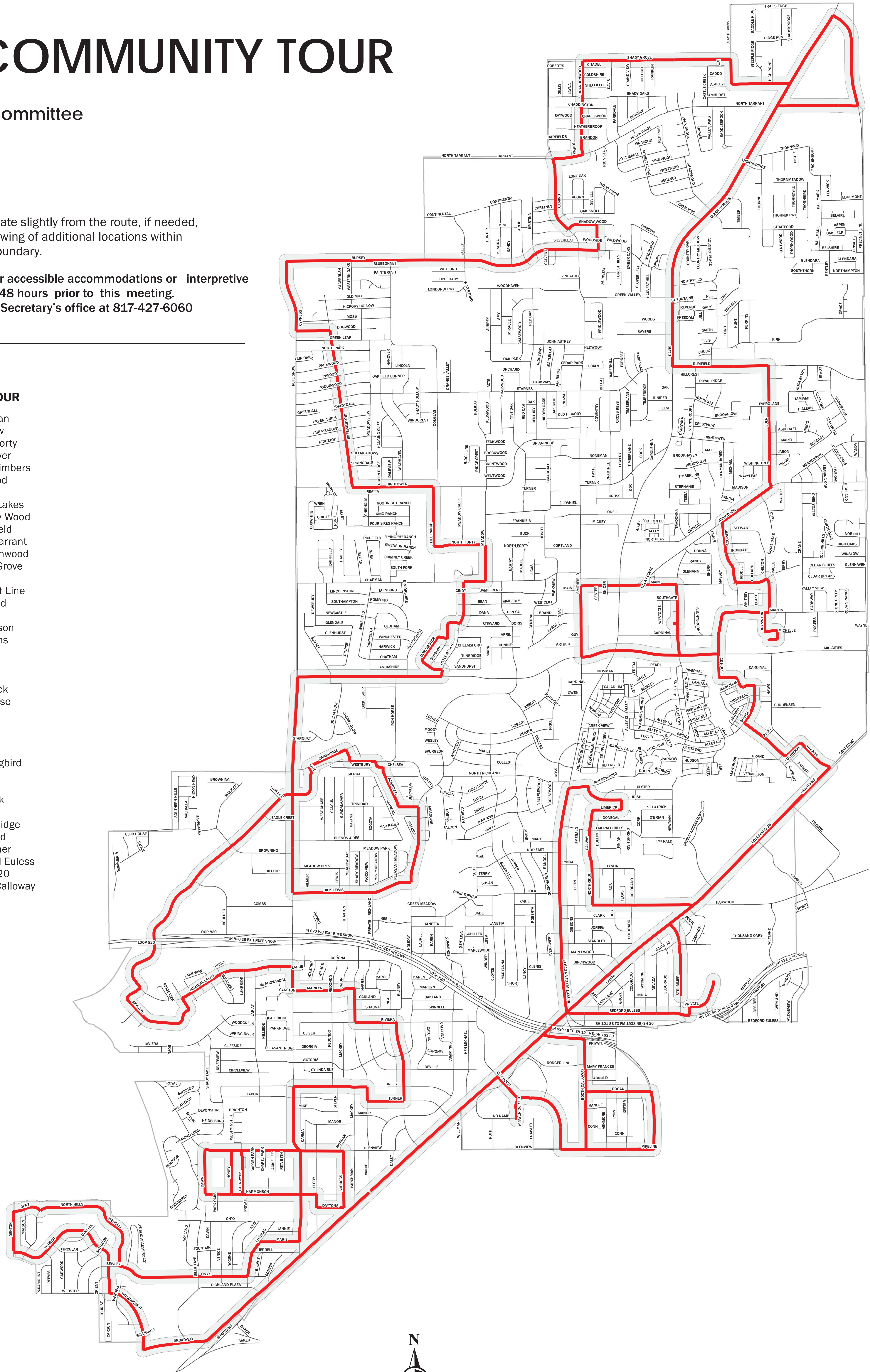
The Committee may deviate slightly from the route, if needed, to adjust for traffic or viewing of additional locations within the defined tour route boundary.

Requests for wheelchair accessible accommodations or interpretive services must be made 48 hours prior to this meeting. Please contact the City Secretary's office at 817-427-6060 for further information.

 Tour Route

LIST OF STREETS ON TOUR

- | | |
|------------------|----------------|
| City Point | Chapman |
| Boulevard 26 | Meadow |
| Broadway | North Forty |
| Willowcrest | Hightower |
| Tourist | Cross Timbers |
| Denton Hwy (377) | Dogwood |
| Dent | Bursey |
| North Hills | Forest Lakes |
| Wendell | Shadow Wood |
| Onyx | Smithfield |
| Charles | North Tarrant |
| Marie | Brandonwood |
| Rufe Snow | Shady Grove |
| Glenview | Davis |
| Scruggs | Precinct Line |
| Daytona | Rumfield |
| Flory | Eden |
| Harmonson | Amundson |
| Honey | Simmons |
| Glenwyck | Main |
| Dawn | Chilton |
| Briley | Martin |
| Vance | Brynwyck |
| Turner | Ice House |
| Blaney | Bridge |
| Riviera | Parker |
| Marilyn | Grand |
| Meadow Lakes | Walker |
| Skylark | Mockingbird |
| Iron Horse | Irish |
| Dick Lewis | Kerry |
| Holiday | Limerick |
| Trinidad | Galway |
| Acapulco | North Ridge |
| Chelsea | Harwood |
| Richmond | Strummer |
| Mid-Cities | Bedford Eules |
| Little Ranch | Loop 820 |
| Dorchester | Booth Calloway |
| Sudbury | Rogan |



DISCLAIMER: This product is for informational purposes and may not have been prepared for or be suitable for legal, engineering, or surveying purposes. It does not represent an on-the-ground survey and represents only the approximate relative location of property boundaries.